








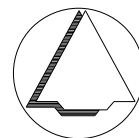


LEGENDA

- Plangebied
 -  Plangrens
- Bestemmingen
 -  M Maatschappelijk
 -  W Wonen
- Bouwvlak
 -  bouwvlak
- Bouwaanduidingen
 -  [gs] gestapeld
 -  [ka] karakteristiek
- Maatvoering
 -  6 maximum goothoogte (m)
 -  3 maximum aantal woningen
- Verklaring
 -  Ondergrond

Gemeente Losser



NAAM PLAN

Bestemmingsplan Losser, partiele herziening Oldenzaalsestraat 71

NAAM GML-BESTAND

NL.IMRO.0168.BP001PH14-0401

DATUM

11-9-2018

BLAD VAN BLADEN

1 VAN 1

FORMAAT

A4



Best M ingenieursbureau

Buiksloterdijk 338 1034 ZG Amsterdam
020 6338110 www.bestm.nl



Twentepoort Oost 16A 7609 RG Almelo
0546 454466 www.bjz.nu

TEKENAAR

MvL

SCHAAL

1 : 1000